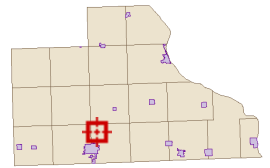







Overview



Legend

-  Corporate Limits
-  Parcels
-  Political Townships
-  Centerlines
-  Tree Inventory 2015

Parcel ID	121036300008000	Alternate ID	n/a	Owner Address	Jackson County, Iowa
Sec/Twp/Rng	36-85-2	Class	A		201 W Platt St
Property Address		Acreage	0.91		Maquoketa, IA 52060-2243
District	FARMERS CRK TWP MAQUOKETA SCHOOL				
Brief Tax Description	PARCEL "A" PT SE SW SURV 2015-4324				

(Note: Not to be used on legal documents)

NOTICE: This map is compiled for assessment and tax information purposes from official county records. All information shown is for the forgoing purpose and does not represent a survey of land. THIS MAP IS FOR VIEWING PURPOSES NOT A LEGAL DOCUMENT.

Date created: 1/29/2025
Last Data Uploaded: 1/29/2025 5:32:34 AM

Developed by  **SCHNEIDER**
GEOSPATIAL